






7 | Pearl Highlands Station Area

State and City Lands Half-mile from Transit Alignment

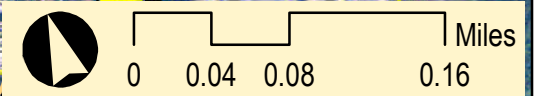
-  Transit station centroid
-  Rail line
-  Half mile buffer from transit station

Ownership

-  State
-  City

City Zoning

-  Proposed TOD Plan & Zone Boundary
-  Residential/Apartment
-  Business/Mixed Use/Resort
-  Industrial
-  Agricultural/Preservation
-  Military
-  Kakaako/Aloha Tower/Public Precinct



This map was produced by the Office of Planning (OP) for planning purposes. It should not be used for boundary interpretations or other spatial analysis beyond the limitations of the data. Information regarding compilation dates and accuracy of the data presented can be obtained from OP.

Map Name: STA_07_Pearl Highlands_(20150527-SO)
 Map Date: 6/22/2015
 Sources: Zoning, Plan Boundaries, Rail Line, Transit Station Centroids, Streets: CCH-DPP, Public Land Ownership: PLTIS, State DLNR, CCH-DPP; Transit Station Footprints, Transit Station Areas: DPP-HART.

HAWAII STATEWIDE GIS PROGRAM
 HAWAII STATE OFFICE OF PLANNING

