




# CITY and STATE LANDS


## Half Mile from Transit Alignment

 Rail Transit Stations


 Rail Line


Ownership


 State


 CCH


### County Zoning


 Residential / Apartment

 Business / BMX / Resort

 Industrial

 Agriculture / Preservation

 Military

 Kakaako / Aloha Tower / Public Precinct

